


Holsworthy High School Timetable



Effective 19 May 2025

Morning services

901 From Moorebank

Moorebank Anzac Rd after Secombe Pl	08:08
Wattle Grove Lakeside Park, Wattle Grove Dr (opp)	08:13
Wattle Grove Australis Ave at Claremont Ct	08:17
Wattle Grove Shopping Village Village Way (opp)	08:21
Holsworthy Infantry Pde after Huon Cres	08:26

902 From Liverpool

Liverpool Station Stand G	08:00
Moorebank Heathcote Rd at Seton Rd	08:07
Moorebank Maddecks Ave opp Metcalfe Ave	08:12
Moorebank Brickmakers Dr before Nuwarra Rd	08:16
Hammondville Public School Walder Rd	08:21
Holsworthy Keato Ave opp Pritchard Ave	08:26
Holsworthy Heathcote Rd opp Infantry Pde	08:27

901 From Holsworthy

Holsworthy Station	08:11
Holsworthy Infantry Pde before Huon Cres	08:14

902 From Holsworthy

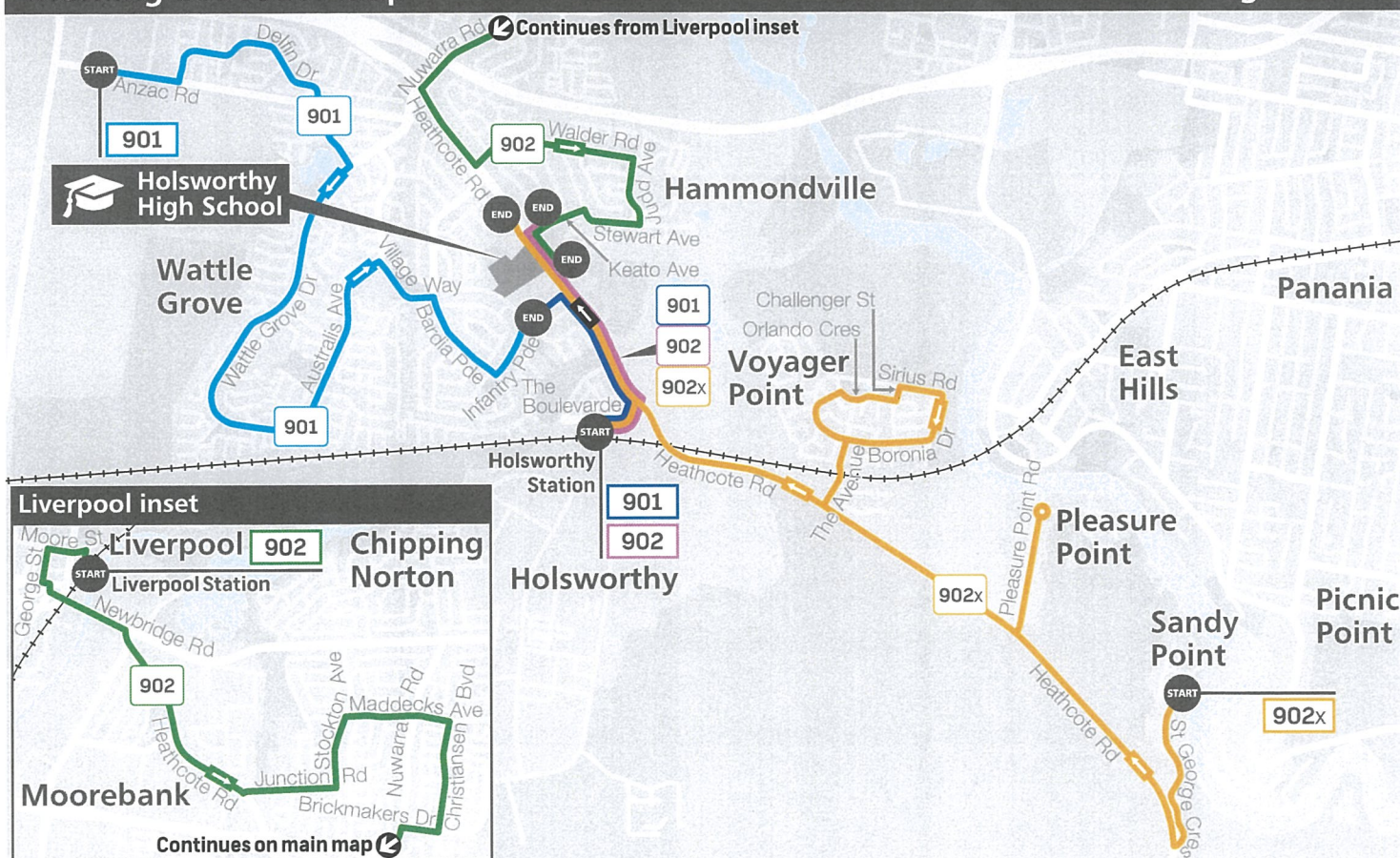
Holsworthy Station	08:16
Holsworthy Heathcote Rd after Infantry Pde	08:18
Holsworthy Keato Ave at Pritchard Ave	08:20

902x From Sandy Point

Sandy Point 96 St George Cres	08:00
Pleasure Point Pleasure Point Rd at Riverview Rd	08:07
Voyager Point Georges River Footbridge, Boronia Dr	08:13
Holsworthy Station	08:21
Holsworthy St Christopher's Catholic Church, Heathcote Rd	08:24

Morning bus route map

Page 1 of 2




The bus services contained in this timetable are run by Transit Systems.

For the most up-to-date times and travel options, use the Trip Planner or Departures at [transportnsw.info](https://transport.nsw.info). There may be more travel options available than those shown in this timetable.

Times are shown in 24-hour time (e.g. 5am = 05:00, 5pm = 17:00).

Information contained in this timetable is subject to change without notice. It does not include times for minor stops, short term changes, real-time information or any disruption alerts.

Holsworthy High School Timetable



Effective 19 May 2025

Afternoon services

902 To Liverpool

Holsworthy High School Huon Cres	15:09
Holsworthy Station	15:26
Hammondville Public School Walder Rd (opp)	15:33
Moorebank Brickmakers Dr after Nuwarra Rd	15:38
Moorebank Maddecks Ave at Metcalfe Ave	15:44
Moorebank Heathcote Rd opp Seton Rd	15:48
Liverpool Station Bigge St (opp)	15:59

902x To Sandy Point

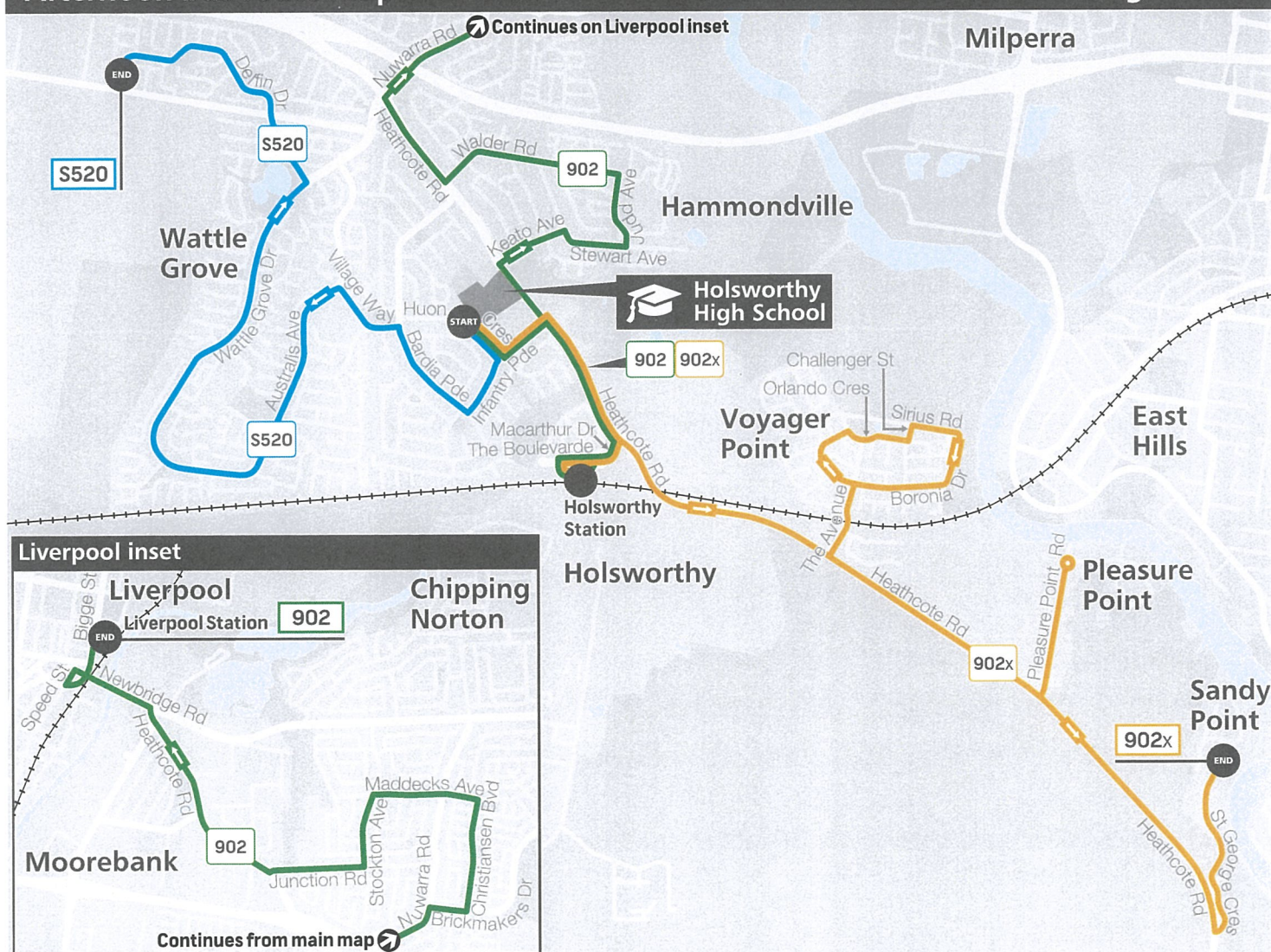
Holsworthy High School Huon Cres	15:08
Holsworthy Station	15:15
Voyager Point Georges River Footbridge, Boronia Dr	15:23
Pleasure Point Pleasure Point Rd at Riverview Rd	15:29
Sandy Point St George Cres before Bingara Dr	15:35

S520 To Wattle Grove

Holsworthy High School Huon Cres	15:11
Wattle Grove Delfin Dr before Anzac Rd	15:27

Afternoon bus route map

Page 2 of 2



The bus services contained in this timetable are run by Transit Systems.

For the most up-to-date times and travel options, use the Trip Planner or Departures at transportnsw.info. There may be more travel options available than those shown in this timetable.

Times are shown in 24-hour time (e.g. 5am = 05:00, 5pm = 17:00).

Information contained in this timetable is subject to change without notice. It does not include times for minor stops, short term changes, real-time information or any disruption alerts.